CITY OF ARVADA

ANY CHANGE OR DEVIATION FROM THESE PLANS MUST BE APPROVED BY ARVADA ENGINEERING DEPARTMENT

THIS SET OF PLANS TO STAY ON JOB AT ALL TIMES

APPROVED SUBJECT TO FIELD INSPECTION

CITY OF ARVADA

CITY OF ARVADA ENGINEERING DIVISION

Approval only grants permission for work within the public way or utility easement granted to the city.

The permittee shall be fully responsible for the cost and actual performance of all work in the public way. The permittee shall do all work in conformance with any and all engineering regulations, construction specifications, and design standards adopted by the city. These standards shall apply to all work in the public way unless otherwise indicated in the permit.

Applicant shall coordinate any work on private property separately. Bore pits, handholes, pull boxes, pedestals or other permanent private elements shall be located within a landscaped area unless otherwise indicated in the permit.

**** Please See All Sheets in this Plan Set for any additional review comments and requirements.**

Contact must be made between the on-site supervisor and assigned City Inspector 24hrs prior to starting work.
Follow approved traffic control plans.
Pothole all existing COA utilities located in the bore path to ensure a conflict free bore.
Maintain a minimum distance of 60" horizontally and 24" vertically from all COA utilities located in the bore path.
Permanent restoration work must be completed within 7 days of placing backfill material.
All work and restoration efforts must comply with COA ENG. Standards and Specifications.
TYP.

Unless otherwise approved, bore pits, handholes, pull boxes, pedestals or other permanent elements shall be located within a landscaped area.

CITY OF ARVADA

Potholing within the sidewalk will require removal and replacement of the entire section. Potholing within asphalt will require a patch as determine by COA

CITY OF ARVADA

Approval only grants permission for work within Right-of-way and Utility Easements granted to COA. Applicant shall coordinate work on private property

CITY OF ARVADA

Candelas Pkwy & W 91st Pl

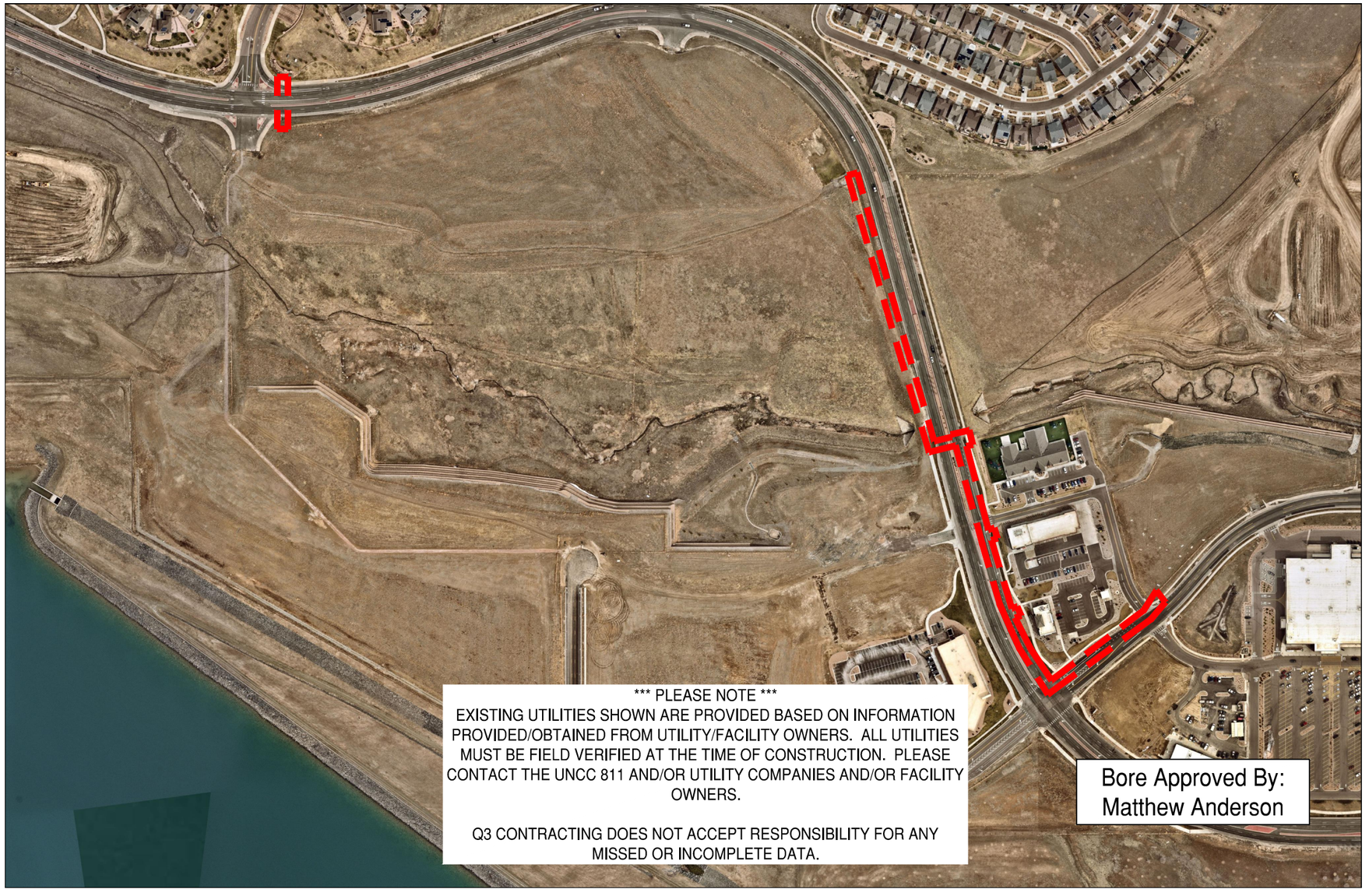

INSTALLATION OF 4" & 6" XCEL ENERGY GAS LINES

N

S

Reviewed Plans

DIRECTION

PSC Primoris

5300 COLORADO BLVD
COMMERCE CITY, CO 80022
PH: (303) 996-3544
FAX: (303) 289-6853

PROJECT INFO

ADDRESS:	Candelas Pkwy & W 91st Pl
CITY/STATE:	Arvada, CO
COUNTY:	Jefferson
QUALITY LEVEL:	QLB
DRAWN BY:	Tom Duffy
REVISION:	1
DATE:	7/20/2022

CUSTOMER INFO

Subsurface Utility ENGINEERING — Xcel Energy — Plan your work and work your plan.

LEAD:	Makaela Stefan
OFFICE:	Denver
PROJECT:	Gas
WORK ORDER#:	107134054
DESIGN#:	

COLORADO 811 — KNOW WHAT'S BELOW. CALL BEFORE YOU DIG.

LOCATION OF EXISTING UTILITIES ARE SHOWN ACCORDING TO THE BEST INFORMATION AVAILABLE. EXISTING UTILITIES SHALL BE VERIFIED PRIOR TO DATE OF CONSTRUCTION.

CALL 811 BEFORE YOU DIG

SHEET:	1
OF:	11
SCALE:	NTS

LEGEND

- TRN TRN — PROPOSED TRENCH
- BORE BORE — PROPOSED BORE
- G — GAS
- E — ELECTRIC
- ST LT — STREET LIGHT ELECTRIC
- E DCT E DCT — ELECTRIC DUCT
- T — TELEPHONE
- T F/O — TELEPHONE FIBER
- T DCT — TELEPHONE DUCT
- C — CABLE TV (CATV)
- C F/O — CATV FIBER
- F/O — FIBER OPTIC
- F DCT F DCT — FIBER OPTIC DUCT
- C DCT C DCT — CABLE DUCT
- W — WATER
- S — SANITARY SEWER
- ST — STORM SEWER
- IR — IRRIGATION
- NP — NON POTABLE WATER
- TR — TRAFFIC
- BOC — BACK OF CURB
- EOA — EDGE OF ASPHALT
- ROW — RIGHT OF WAY
- EAS — EASEMENT
- S/W — SIDEWALK
- RETAINING WALL/FENCE
- PL — PROPERTY LINE
- EOA — FUTURE EDGE OF ASPHALT
- SW — FUTURE SIDEWALK

- G — GAS REG STATION
- GAS VALVE
- E — ELECTRIC MANHOLE
- SC — ELECTRIC SWITCH CABINET
- TRN — ELECTRIC TRANSFORMER
- E — ELECTRIC PEDESTAL
- E — ELECTRIC HANDHOLE
- R — RISER POLE
- UTILITY POLE
- STREET LIGHT
- T — TELEPHONE MANHOLE
- T — TELEPHONE HANDHOLE
- T — TELEPHONE PEDESTAL
- C — CATV HANDHOLE
- C — CATV PEDESTAL
- SIGNAL CLEAR ZONE
- PH MARKER
- WORKZONE

- BORE PIT
- F — FIBER OPTIC MANHOLE
- F — FIBER OPTIC HANDHOLE
- TR — TRAFFIC HANDHOLE
- TR — TRAFFIC PEDESTAL
- T — TRAFFIC LIGHT
- H — FIRE HYDRANT
- WATER VALVE
- W — WATER MH
- WATER VENT
- S — SANITARY SEWER MANHOLE
- ST — STORM SEWER MANHOLE
- STORM SEWER INLET
- RANGE POINT

Reviewed Plans

DIRECTION

Primoris
5300 COLORADO BLVD
COMMERCE CITY, CO 80022
PH: (303) 996-3544
FAX: (303) 289-6853

PROJECT INFO

ADDRESS:	Candelas Pkwy & W 91st Pl
CITY/STATE:	Arvada, CO
COUNTY:	Jefferson
QUALITY LEVEL:	QLB
DRAWN BY:	Tom Duffy
REVISION:	1
DATE:	7/20/2022

CUSTOMER INFO

Subsurface Utility ENGINEERING — Xcel Energy — Plan your work and work your plan.

LEAD:	Makaela Stefan
OFFICE:	Denver
PROJECT:	Gas
WORK ORDER#:	107134054
DESIGN#:	

COLORADO 811

LOCATION OF EXISTING UTILITIES ARE SHOWN ACCORDING TO THE BEST INFORMATION AVAILABLE. EXISTING UTILITIES SHALL BE VERIFIED PRIOR TO DATE OF CONSTRUCTION.

CALL 811 BEFORE YOU DIG

SHEET: 2

OF: 11

SCALE: NTS

1. ALL WORK WITHIN THE PUBLIC RIGHTS-OF-WAY (ROW) AND EASEMENTS SHALL CONFORM TO THE CITY OF ARVADA ENGINEERING REGULATIONS, CONSTRUCTION SPECIFICATIONS AND DESIGN STANDARDS. WORK ASSOCIATED WITH UTILITY CUTS IN EXISTING ROADWAYS, BIKE PATHS, DRIVEWAYS, CURB, GUTTER AND OTHER SURFACES IN THE PUBLIC ROW SHALL CONFORM TO THE PAVEMENT UTILITY CUT AND PATCH SPECIFICATIONS.
2. A PERMIT IS REQUIRED FOR ALL WORK IN THE PUBLIC ROW. IN ADDITION, ANY WORK PERFORMED WITHIN CDOT ROW WILL REQUIRE A CDOT PERMIT.
3. ALL STREETS SHALL BE KEPT OPEN TO TRAFFIC BY THE PERMITTED UNLESS APPROVED BY THE CITY. PRIOR TO ACQUIRING A PERMIT, A TRAFFIC CONTROL PLAN MUST BE SUBMITTED TO AND APPROVED BY THE TRAFFIC ENGINEERING DIVISION. ALL BARRICADING AND TRAFFIC CONTROL DEVICES SHALL BE IN COMPLIANCE WITH THE APPROVED TRAFFIC CONTROL PLAN.
4. THE CONTRACTOR SHALL CONTACT THE UTILITY NOTIFICATION CENTER OF COLORADO (UNCC) (1.800.922.1982) AND OTHER AFFECTED UTILITIES LOCATED UNDERGROUND FACILITIES AT LEAST 48 HOURS PRIOR TO COMMENCEMENT OF CONSTRUCTION.
5. THE CONTRACTOR SHALL NOTIFY THE CITY INSPECTOR 48 HOURS PRIOR TO STARTING WORK AND 24 HOURS PRIOR TO EACH DESIRED AND REQUIRED INSPECTION
6. THE CONTRACTOR SHALL BE SOLELY AND COMPLETELY RESPONSIBLE FOR CONDITIONS AT AND ADJACENT TO THE JOBSITE, INCLUDING SAFETY OF ALL PERSON AND PROPERTY DURING PERFORMANCE OF THE WORK. THIS REQUIREMENT SHALL APPLY CONTINUOUSLY AND NOT BE LIMITED TO NORMAL WORKING HOURS AND INCLUDES TRAFFIC CONTROL IN ACCORDANCE WITH THE MANUAL ON UNIFORM TRAFFIC CONTROL DEVICES. THE CITY'S REVIEW OF PLANS AND CONSTRUCTION IS NOT INTENDED TO INCLUDE REVIEW OF THE ADEQUACY OF THE SAFETY MEASURE IN, ON, OR NEAR THE CONSTRUCTION SITE.
7. IT SHALL BE THE RESPONSIBILITY OF THE UTILITY COMPANY DURING CONSTRUCTION ACTIVITIES TO RESOLVE CONSTRUCTION PROBLEMS DUE TO CHANGED CONDITIONS OR DESIGN ERRORS ENCOUNTERED BY THE CONTRACTOR DURING THE PROGRESS OF ANY PORTION OF THE WORK. IF, IN THE OPTION OF THE CITY'S INSPECTOR, THE MODIFICATIONS PROPOSED BY THE UTILITY COMPANY TO THE APPROVED PLANS INVOLVE SIGNIFICANT CHANGES TO THE CHARACTER OF THE WORK TO BE FUTURE CONTIGUOUS PUBLIC OR PRIVATE IMPROVEMENTS, THE UTILITY COMPANY SHALL BE RESPONSIBLE TO REVISE PLANS AND SUBMIT THEM TO THE CITY FOR APPROVAL PRIOR TO ANY FURTHER CONSTRUCTION RELATED TO THAT PORTION OF THE WORK. ANY IMPROVEMENTS NOT CONSTRUCTED IN ACCORDANCE WITH THE APPROVED PLANS, OR THE APPROVED REVISED PLANS SHALL BE REMOVED AND THE IMPROVEMENTS SHALL BE RECONSTRUCTED AT NO COST TO THE CITY.
8. THE CONTRACTOR SHALL PROVIDE ACCESS TO AND FROM ALL PROPERTY ADJACENT TO THE WORK THROUGHOUT THE PERIOD OF CONSTRUCTION.
9. ADJUST RIMS OF ALL CLEANOUTS, MANHOLES, VALVE COVERS AND SURVEY MONUMENTS TO FINISHED GRADE AND CROSS-SLOPE PRIOR TO FINAL LIFT OF PAVING.
10. PRIOR TO FINAL PLACEMENT OF SURFACE PAVEMENT, ALL UNDERGROUND UTILITY FACILITIES AND STREET LIGHTING SHALL BE INSTALLED AND SERVICE CONNECTIONS STUBBED OUT BEYOND CURB LINE. SERVICE FROM PUBLIC UTILITIES AND FROM SANITARY SEWERS SHALL BE MADE AVAILABLE FOR EACH LOT IN SUCH A MANNER THAT IT WILL NOT BE NECESSARY TO DISTURB THE STREET PAVEMENT, CURB, GUTTER, AND SIDEWALK WHEN CONNECTIONS ARE MADE.
11. ALL ABOVE-GROUND OBJECTS SHALL BE LOCATED AT LEAST TWO FEET FROM THE EDGE OF ALL SIDEWALKS AND BIKE PATHS. SUCH OBJECTS INCLUDE UTILITY BOX AND POLES, FIRE HYDRANTS, BUS BENCHES AND SHELTERS, RETAINING WALLS, ETC.
12. "MISSILE" AND "TORPEDO" TYPE BORES ARE NOT ALLOWED WHEN THE BORE WILL BE CROSSING EXISTING UTILITIES.
13. A VACUUM TRUCK IS REQUIRED TO BE ON SITE DURING THE BORING OPERATIONS. NO BORING SLURRY SHALL BE DUMPED IN THE CURB AND GUTTER AND STORM SEWER SYSTEM.
14. AT ANY TIME THE CITY MAY NOTIFY THE PERMITTED OF ANY NEEDED REPAIRS. SUCH REPAIRS SHALL BE COMPLETED WITHIN 24 HOURS IF THE DEFECTS ARE DETERMINED BY THE CITY TO BE AN IMMINENT DANGER TO THE PUBLIC HEALTH, SAFETY AND WELFARE. NON-EMERGENCY REPAIRS SHALL BE COMPLETED WITHIN THIRTY DAYS AFTER NOTICE.
15. ANY IMPROVEMENTS IN THE ROW OR ON PRIVATE PROPERTY DAMAGED DURING CONSTRUCTION SHALL BE REPAIRED PRIOR TO PLACEMENT OF THE PERMANENT PAVEMENT PATCH. DAMAGED SECTIONS OF CONCRETE SIDEWALK, CURB AND GUTTER SHALL BE REMOVED AND REPLACED TO THE NEAREST JOINT, REPLACEMENT OF LESS THAN A 5 FOOT LENGTH OF CURB AND GUTTER OR SIDEWALK WILL NOT BE PERMITTED. INTEGRAL CURB, GUTTERS AND / OR SIDEWALK SHALL BE REPLACED IN THEIR ENTIRETY. PRIVATE IMPROVEMENTS SHALL BE REPLACED OR RESTORED TO EQUAL OR BETTER THAN THEIR PRE-CONSTRUCTION CONDITION.
16. PERMISSION TO REPRODUCE THESE PLANS IS HEREBY EXPRESSLY GIVEN TO THE CITY OF ARVADA FOR CITY PURPOSES ASSOCIATED WITH PLAN REVIEW, APPROVAL, PERMITTING, COORDINATING OTHER WORK, INSPECTION AND CONSTRUCTION OF THE WORK.

Reviewed Plans

DIRECTION

Primoris
5300 COLORADO BLVD
COMMERCE CITY, CO 80022
PH: (303) 996-3544
FAX: (303) 289-6853

PROJECT INFO

ADDRESS: Candelas Pkwy & W 91st Pl

CITY/STATE: Arvada, CO

COUNTY: Jefferson

QUALITY LEVEL: QLB

DRAWN BY: Tom Duffy

REVISION: 1

DATE: 7/20/2022

CUSTOMER INFO

Subsurface Utility ENGINEERING
Xcel Energy
Plan your work and work your plan.

LEAD: Makaela Stefan

OFFICE: Denver

PROJECT: Gas

WORK ORDER#: 107134054

DESIGN#:

COLORADO 811

LOCATION OF EXISTING UTILITIES ARE SHOWN ACCORDING TO THE BEST INFORMATION AVAILABLE. EXISTING UTILITIES SHALL BE VERIFIED PRIOR TO DATE OF CONSTRUCTION.

CALL 811 BEFORE YOU DIG

SHEET: 3

OF: 11

SCALE: NTS

PLAN NOTES

1. AS-BUILTS REQUIRED
2. PLEASE NOTE THAT EXISTING UTILITIES SHOWN ARE PROVIDED BASED ON INFORMATION PROVIDED/OBTAINED FROM UTILITY/FACILITY OWNERS. ALL UTILITIES MUST BE FIELD VERIFIED AT THE TIME OF CONSTRUCTION. PLEASE CONTACT THE UNCC 811 AND/OR UTILITY COMPANIES AND/OR FACILITY OWNERS. Q3 CONTRACTING DOES NOT ACCEPT RESPONSIBILITY FOR ANY MISSED OR INCOMPLETE DATA.
3. ALL SANITARY SEWER AND STORM SEWER MAINS HAVE BEEN FIELD VERIFIED FOR DEPTH AND ARE QUALITY LEVEL B UNLESS OTHERWISE NOTED .THEIR LOCATIONS WILL BE RE-VERIFIED BEFORE THE TIME OF CONSTRUCTION. MAINTAIN 60" OF HORIZONTAL AND 24" OF VERTICAL CLEARANCE FROM ALL NON-XCEL UTILITES UNLESS WRITTEN PERMISSION IS OBTAINED FROM THE UTILITY OWNER.
4. ROW INFORMATION GATHERED FROM CITY/COUNTY GIS MAP UNLESS OTHERWISE NOTED
5. INSTALLATION MUST MAINTAIN A MINIMUM DEPTH OF 36" PER CITY REQUIREMENT
6. BORE MUST MAINTAIN MINIMUM HORIZONTAL AND VERTICAL SEPARATIONS

Reviewed Plans

DIRECTION

Primoris
5300 COLORADO BLVD
COMMERCE CITY, CO 80022
PH: (303) 996-3544
FAX: (303) 289-6853

PROJECT INFO

ADDRESS:	Candelas Pkwy & W 91st Pl
CITY/STATE:	Arvada, CO
COUNTY:	Jefferson
QUALITY LEVEL:	QLB
DRAWN BY:	Tom Duffy
REVISION:	1
DATE:	7/20/2022

CUSTOMER INFO

Subsurface Utility ENGINEERING — Xcel Energy — Plan your work and work your plan.

LEAD:	Makaela Stefan
OFFICE:	Denver
PROJECT:	Gas
WORK ORDER#:	107134054
DESIGN#:	

COLORADO 811

LOCATION OF EXISTING UTILITIES ARE SHOWN ACCORDING TO THE BEST INFORMATION AVAILABLE. EXISTING UTILITIES SHALL BE VERIFIED PRIOR TO DATE OF CONSTRUCTION.

CALL 811 BEFORE YOU DIG

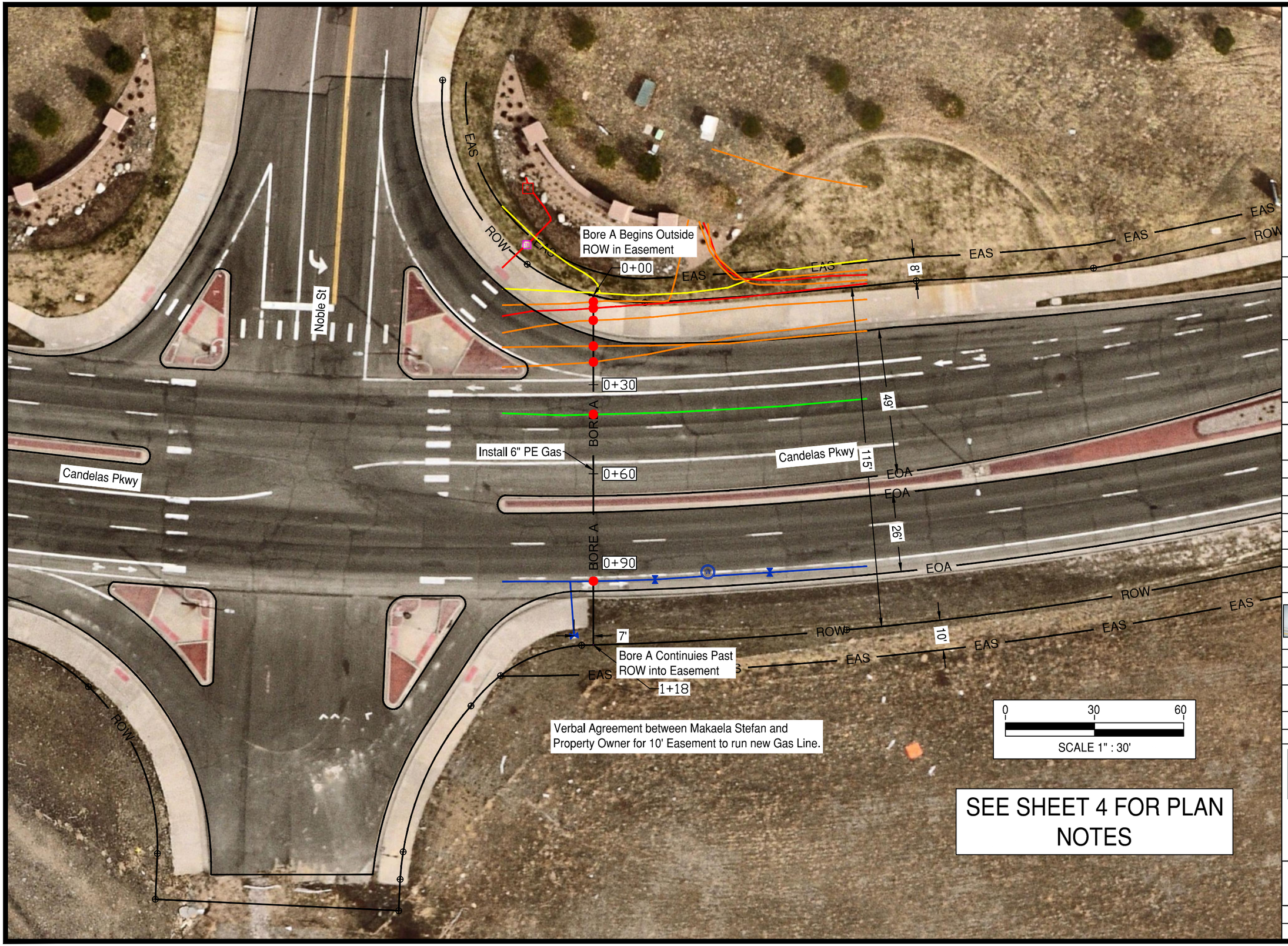

N

S

Reviewed Plans

DIRECTION

PSC Primoris

5300 COLORADO BLVD
COMMERCE CITY, CO 80022
PH: (303) 996-3544
FAX: (303) 289-6853

PROJECT INFO

ADDRESS:	Candelas Pkwy & W 91st Pl
CITY/STATE:	Arvada, CO
COUNTY:	Jefferson
QUALITY LEVEL:	QLB
DRAWN BY:	Tom Duffy
REVISION:	1
DATE:	7/20/2022

CUSTOMER INFO

Subsurface Utility ENGINEERING — Xcel Energy — Plan your work and work your plan.

LEAD:	Makaela Stefan
OFFICE:	Denver
PROJECT:	Gas
WORK ORDER#:	107134054
DESIGN#:	

COLORADO 811

LOCATION OF EXISTING UTILITIES ARE SHOWN ACCORDING TO THE BEST INFORMATION AVAILABLE. EXISTING UTILITIES SHALL BE VERIFIED PRIOR TO DATE OF CONSTRUCTION.

CALL 811 BEFORE YOU DIG

SHEET: 5

OF: 11

SCALE: 1:30



N

S

Reviewed Plans

DIRECTION

Primoris
5300 COLORADO BLVD
COMMERCE CITY, CO 80022
PH: (303) 996-3544
FAX: (303) 289-6853

PROJECT INFO

ADDRESS:	Candelas Pkwy & W 91st Pl
CITY/STATE:	Arvada, CO
COUNTY:	Jefferson
QUALITY LEVEL:	QLB
DRAWN BY:	Tom Duffy
REVISION:	1
DATE:	7/20/2022

CUSTOMER INFO

Subsurface Utility ENGINEERING — Xcel Energy — Plan your work and work your plan.

LEAD:	Makaela Stefan
OFFICE:	Denver
PROJECT:	Gas
WORK ORDER#:	107134054
DESIGN#:	

COLORADO 811

LOCATION OF EXISTING UTILITIES ARE SHOWN ACCORDING TO THE BEST INFORMATION AVAILABLE. EXISTING UTILITIES SHALL BE VERIFIED PRIOR TO DATE OF CONSTRUCTION.

CALL 811 BEFORE YOU DIG

SHEET: 6

OF: 11

SCALE: 1:30



N

S

Reviewed Plans

DIRECTION

PSC Primoris

5300 COLORADO BLVD
COMMERCE CITY, CO 80022
PH: (303) 996-3544
FAX: (303) 289-6853

PROJECT INFO

ADDRESS:	Candelas Pkwy & W 91st Pl
CITY/STATE:	Arvada, CO
COUNTY:	Jefferson
QUALITY LEVEL:	QLB
DRAWN BY:	Tom Duffy
REVISION:	1
DATE:	7/20/2022

CUSTOMER INFO

Subsurface Utility ENGINEERING — Xcel Energy — Plan your work and work your plan.

LEAD:	Makaela Stefan
OFFICE:	Denver
PROJECT:	Gas
WORK ORDER#:	107134054
DESIGN#:	

COLORADO 811

LOCATION OF EXISTING UTILITIES ARE SHOWN ACCORDING TO THE BEST INFORMATION AVAILABLE. EXISTING UTILITIES SHALL BE VERIFIED PRIOR TO DATE OF CONSTRUCTION.

CALL 811 BEFORE YOU DIG

SHEET: 7

OF: 11

SCALE: 1:30

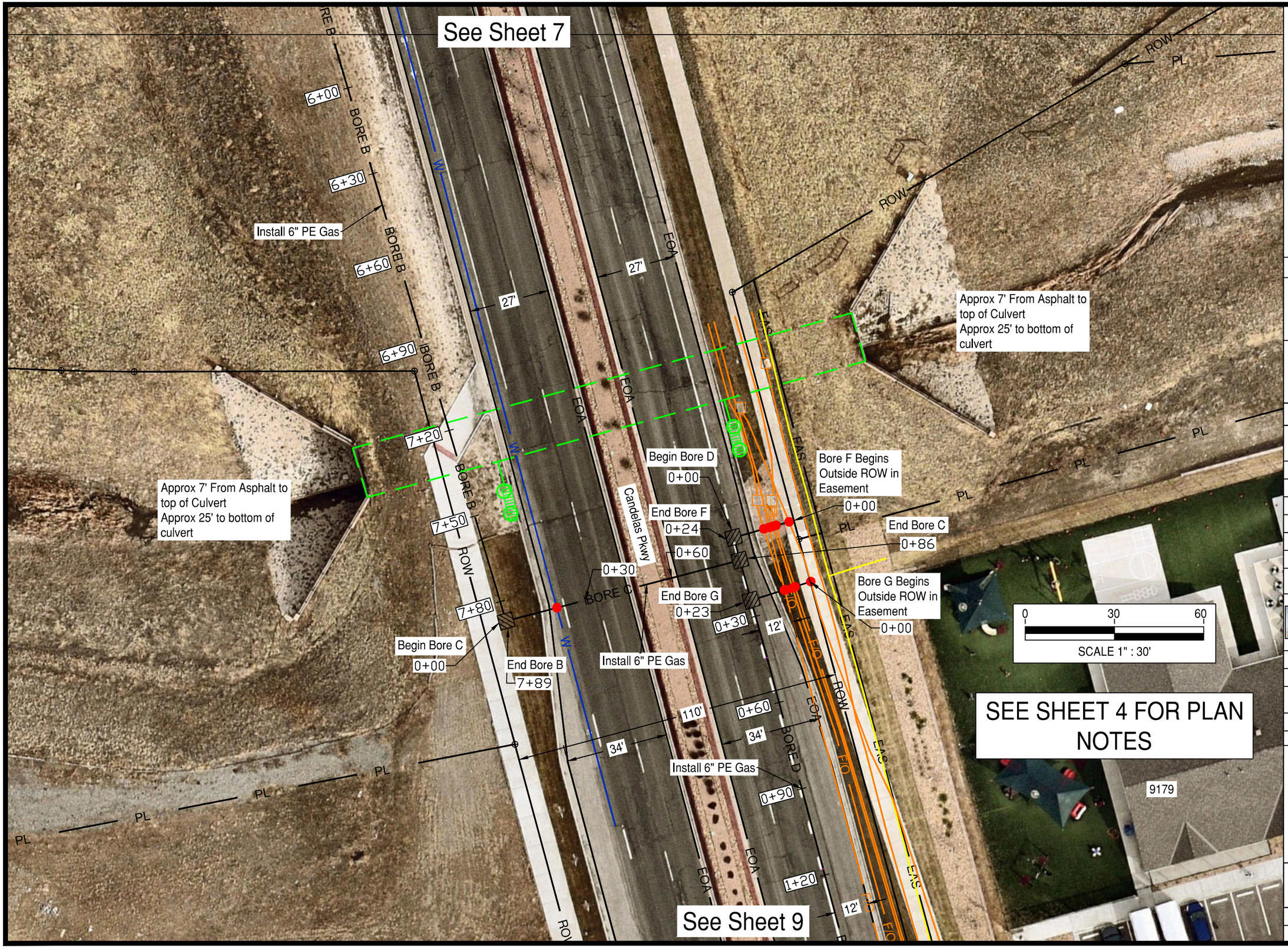

N

S

Reviewed Plans

DIRECTION

PSC Primoris

5300 COLORADO BLVD
COMMERCE CITY, CO 80022
PH: (303) 996-3544
FAX: (303) 289-6853

PROJECT INFO

ADDRESS:	Candelas Pkwy & W 91st Pl
CITY/STATE:	Arvada, CO
COUNTY:	Jefferson
QUALITY LEVEL:	QLB
DRAWN BY:	Tom Duffy
REVISION:	1
DATE:	7/20/2022

CUSTOMER INFO

Subsurface Utility ENGINEERING — Xcel Energy — Plan your work and work your plan.

LEAD:	Makaela Stefan
OFFICE:	Denver
PROJECT:	Gas
WORK ORDER#:	107134054
DESIGN#:	

COLORADO 811 — KNOW WHAT'S BELOW. CALL BEFORE YOU DIG.

LOCATION OF EXISTING UTILITIES ARE SHOWN ACCORDING TO THE BEST INFORMATION AVAILABLE. EXISTING UTILITIES SHALL BE VERIFIED PRIOR TO DATE OF CONSTRUCTION.

CALL 811 BEFORE YOU DIG

SHEET: 8

OF: 11

SCALE: 1:30

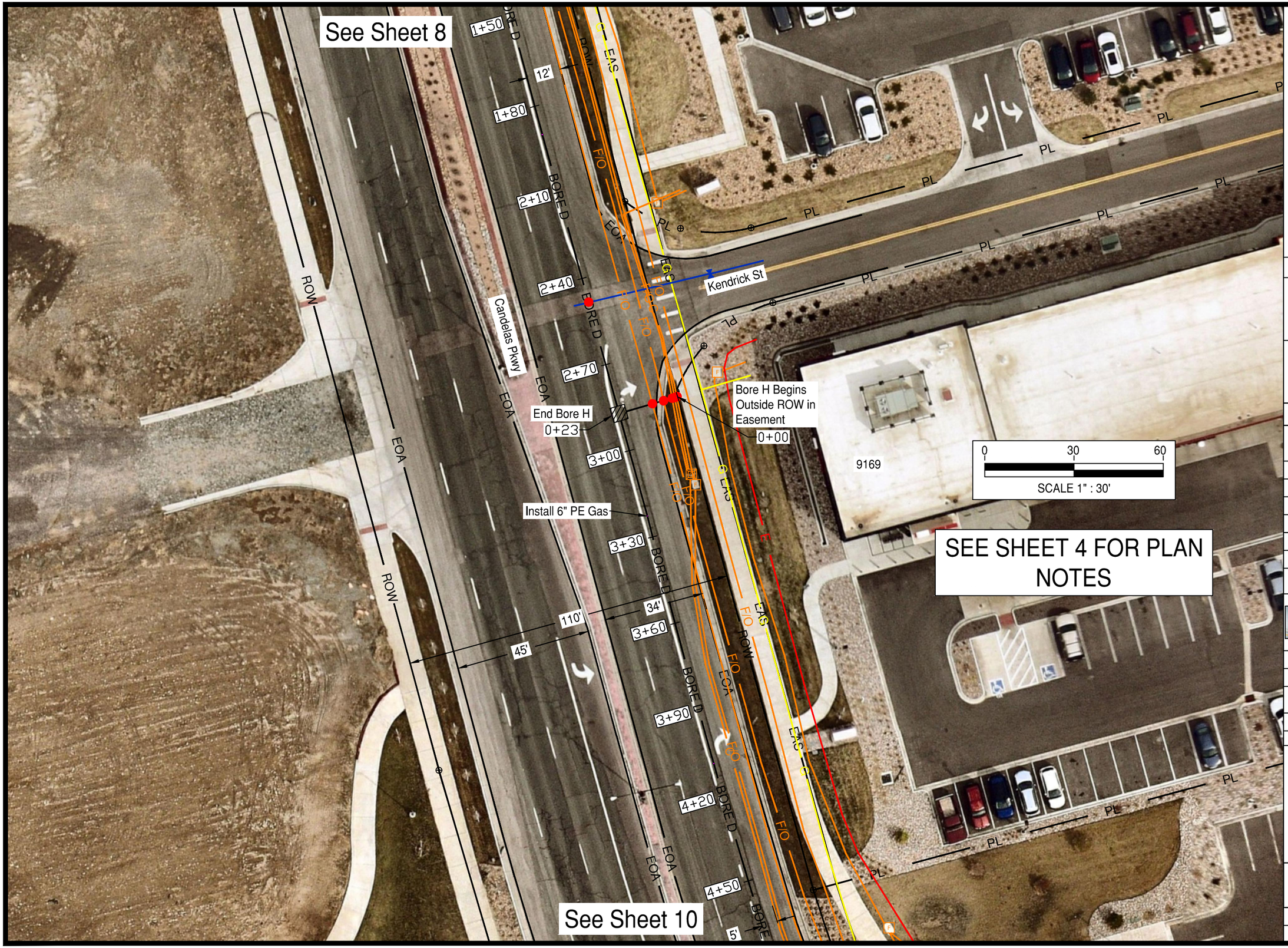

N

S

Reviewed Plans

DIRECTION

PSC Primoris

5300 COLORADO BLVD
COMMERCE CITY, CO 80022
PH: (303) 996-3544
FAX: (303) 289-6853

PROJECT INFO

ADDRESS:	Candelas Pkwy & W 91st Pl
CITY/STATE:	Arvada, CO
COUNTY:	Jefferson
QUALITY LEVEL:	QLB
DRAWN BY:	Tom Duffy
REVISION:	1
DATE:	7/20/2022

CUSTOMER INFO

Subsurface Utility ENGINEERING — Xcel Energy — Plan your work and work your plan.

LEAD:	Makaela Stefan
OFFICE:	Denver
PROJECT:	Gas
WORK ORDER#:	107134054
DESIGN#:	

COLORADO 811 — KNOW WHAT'S BELOW. CALL BEFORE YOU DIG.

LOCATION OF EXISTING UTILITIES ARE SHOWN ACCORDING TO THE BEST INFORMATION AVAILABLE. EXISTING UTILITIES SHALL BE VERIFIED PRIOR TO DATE OF CONSTRUCTION.

CALL 811 BEFORE YOU DIG

SHEET:	9
OF:	11
SCALE:	1:30

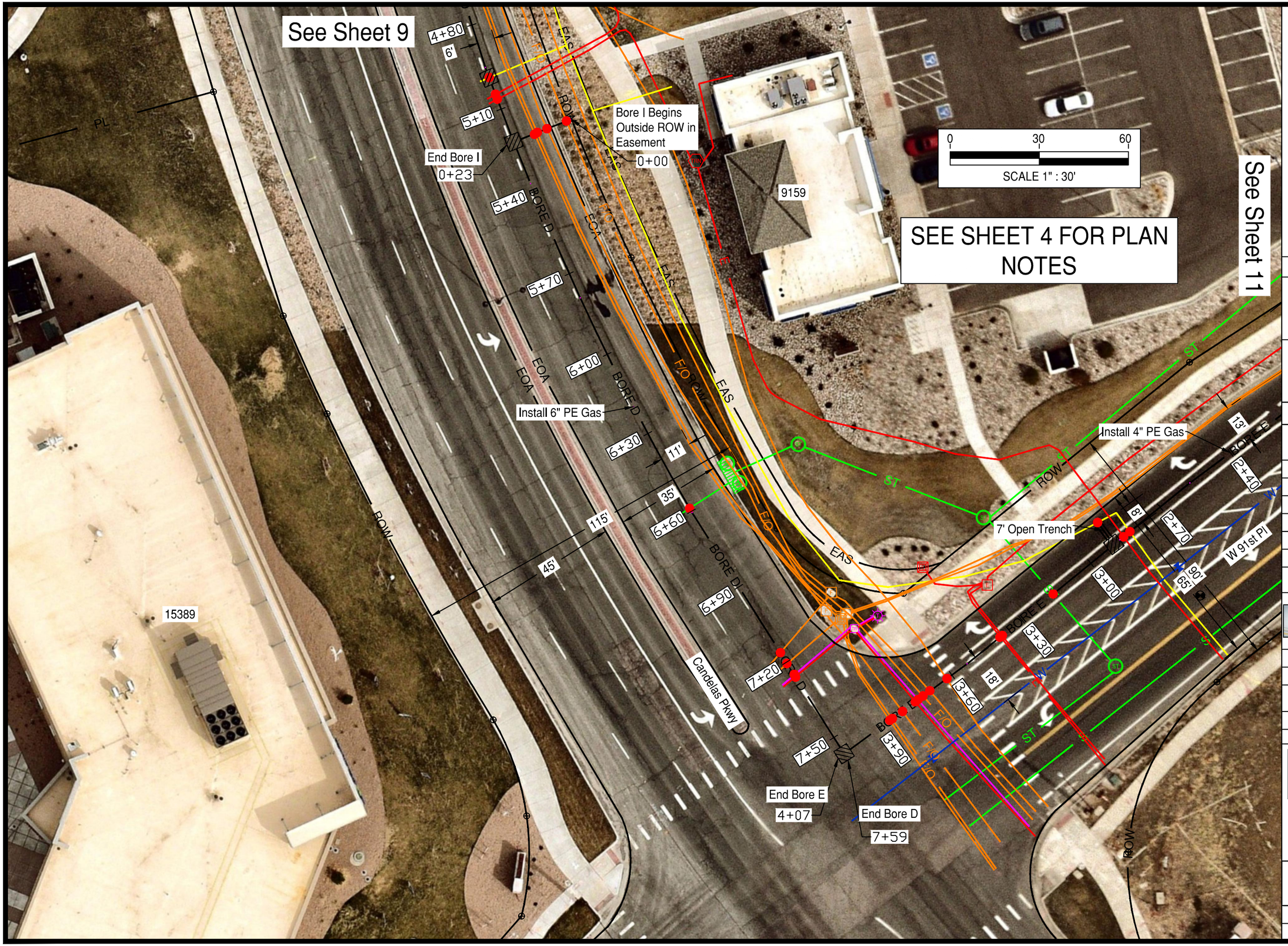

Reviewed Plans

DIRECTION

PSC Primoris

5300 COLORADO BLVD
COMMERCE CITY, CO 80022
PH: (303) 996-3544
FAX: (303) 289-6853

PROJECT INFO

ADDRESS: Candelas Pkwy & W 91st Pl

CITY/STATE:	Arvada, CO
COUNTY:	Jefferson
QUALITY LEVEL:	QLB
DRAWN BY:	Tom Duffy
REVISION:	1
DATE:	7/20/2022

CUSTOMER INFO

Subsurface Utility ENGINEERING — Xcel Energy — Plan your work and work your plan.

LEAD:	Makaela Stefan
OFFICE:	Denver
PROJECT:	Gas
WORK ORDER#:	107134054
DESIGN#:	

COLORADO 811 — KNOW WHAT'S BELOW. CALL BEFORE YOU DIG.

LOCATION OF EXISTING UTILITIES ARE SHOWN ACCORDING TO THE BEST INFORMATION AVAILABLE. EXISTING UTILITIES SHALL BE VERIFIED PRIOR TO DATE OF CONSTRUCTION.

CALL 811 BEFORE YOU DIG

SHEET: 10

OF:	11
SCALE:	1:30

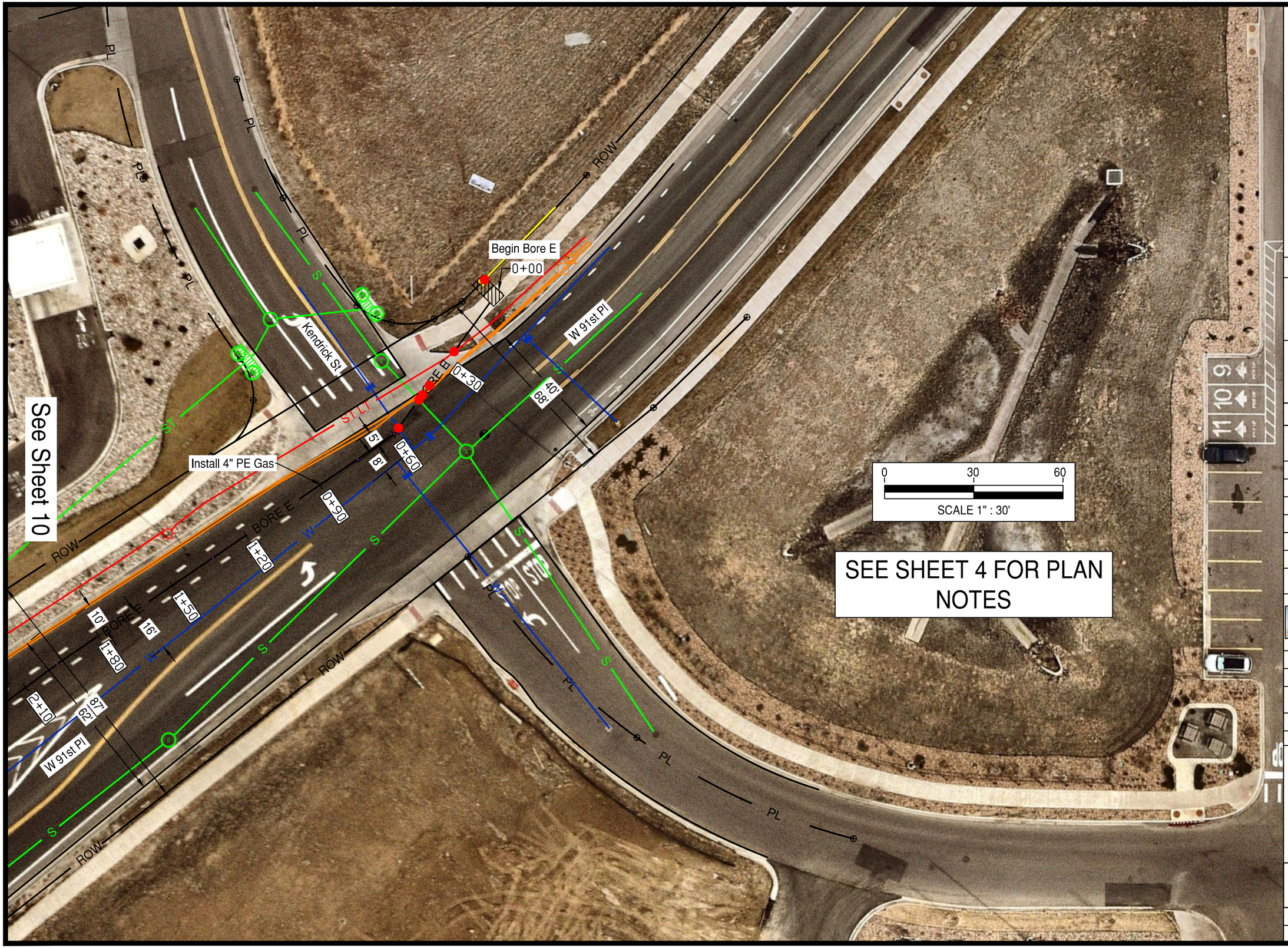

Reviewed Plans

DIRECTION

Primoris

5300 COLORADO BLVD
COMMERCE CITY, CO 80022
PH: (303) 996-3544
FAX: (303) 289-6853

PROJECT INFO

ADDRESS:	Candelas Pkwy & W 91st Pl
CITY/STATE:	Arvada, CO
COUNTY:	Jefferson
QUALITY LEVEL:	QLB
DRAWN BY:	Tom Duffy
REVISION:	1
DATE:	7/20/2022

CUSTOMER INFO

Subsurface Utility ENGINEERING — Xcel Energy — Plan your work and work your plan.

LEAD:	Makaela Stefan
OFFICE:	Denver
PROJECT:	Gas
WORK ORDER#:	107134054
DESIGN#:	

COLORADO 811 — KNOW WHAT'S BELOW. CALL BEFORE YOU DIG.

LOCATION OF EXISTING UTILITIES ARE SHOWN ACCORDING TO THE BEST INFORMATION AVAILABLE. EXISTING UTILITIES SHALL BE VERIFIED PRIOR TO DATE OF CONSTRUCTION.

CALL 811 BEFORE YOU DIG

SHEET: 11

OF: 11

SCALE: 1:30